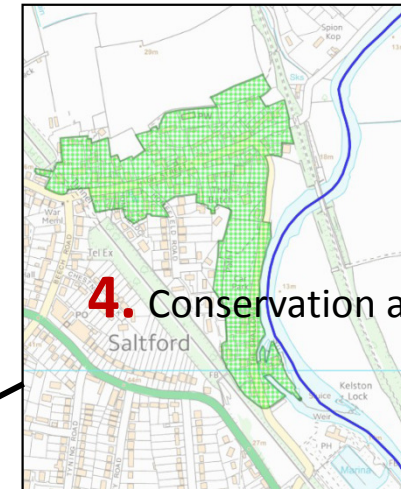
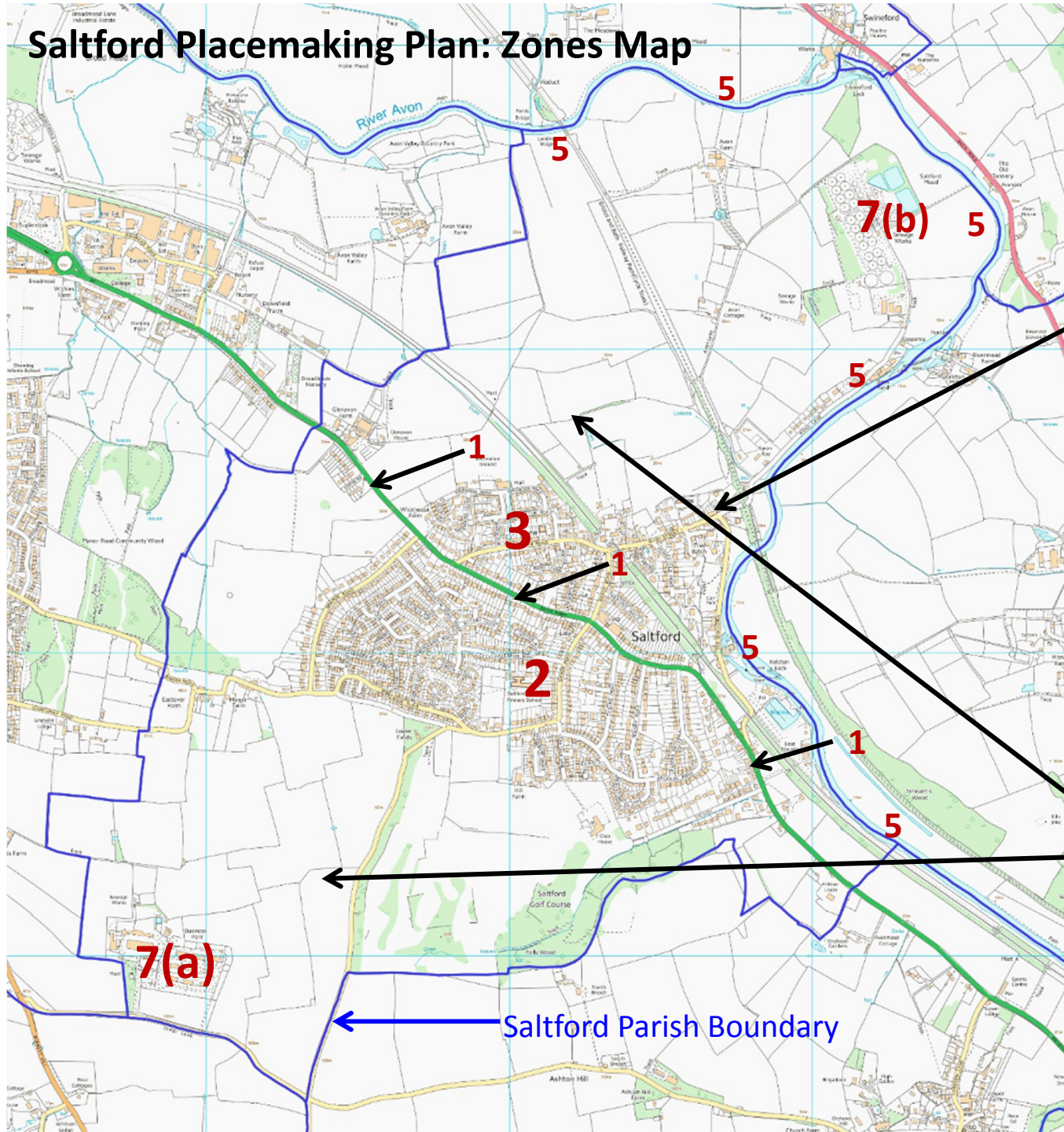


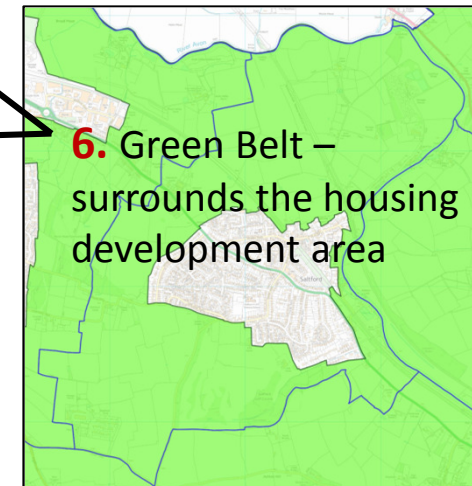
Salford Placemaking Plan: Zones Map



4. Conservation area

ZONES:

1. A4 corridor
2. Housing dev't S of the A4
3. Housing dev't N of the A4
4. Conservation area
5. River frontage
6. Green Belt
7. Satellite large sites within GB



6. Green Belt – surrounds the housing development area